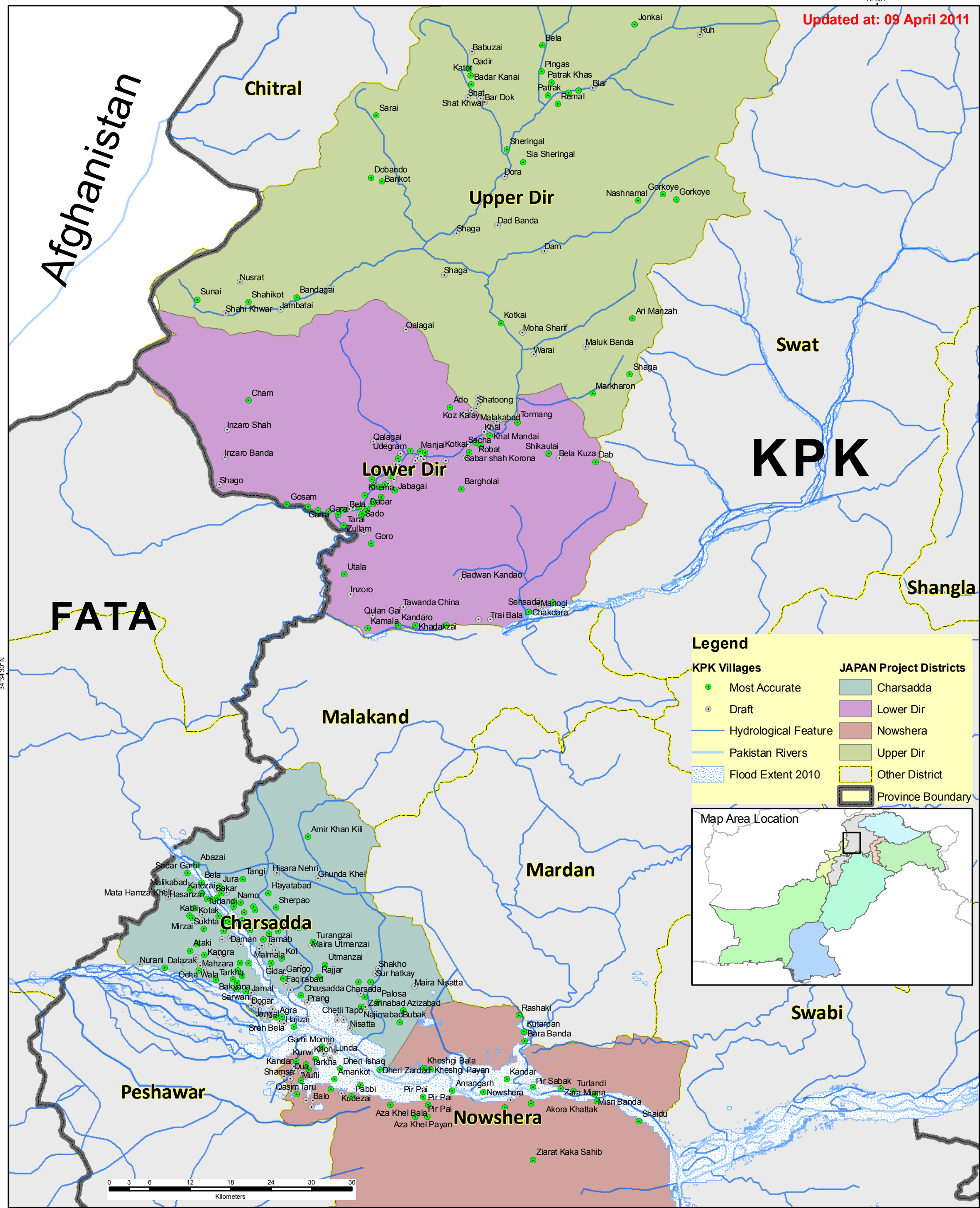




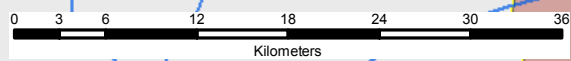
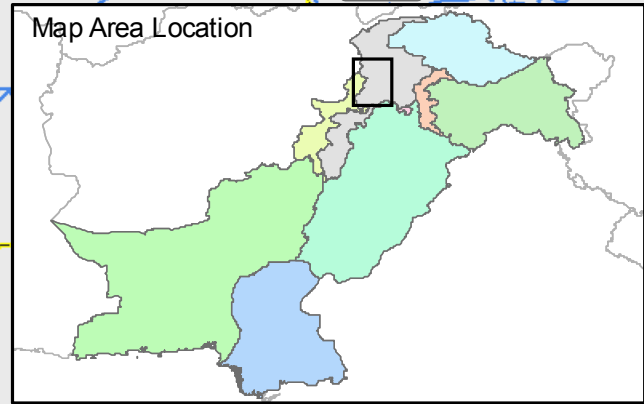
72°30'E

Updated at: 09 April 2011



Legend

- | | |
|------------------------|--------------------------------|
| KPK Villages | JAPAN Project Districts |
| ● Most Accurate | ■ Charsadda |
| ○ Draft | ■ Lower Dir |
| — Hydrological Feature | ■ Nowshera |
| — Pakistan Rivers | ■ Upper Dir |
| ■ Flood Extent 2010 | ■ Other District |
| — Province Boundary | ■ Province Boundary |



72°30'E

Disclaimer:
The boundaries and names shown and the designations used on this map do not imply official endorsement or acceptance by the United Nations.

Key Note:
This map is showing Village location of KPK District, these location selected and assessed by technical team of KPK for JAPAN Project Intervention, This data is plotted by IM Team of ITSU with assistance of field team.

Source: UNH Technical Team KPK, IM Team Islamabad

Creation Date: April 09th, 2011

Map#: KPK_UNH_JAPAN_Dist_A3_09042011.pdf

Datum/Projection: WGS 84/Geographic