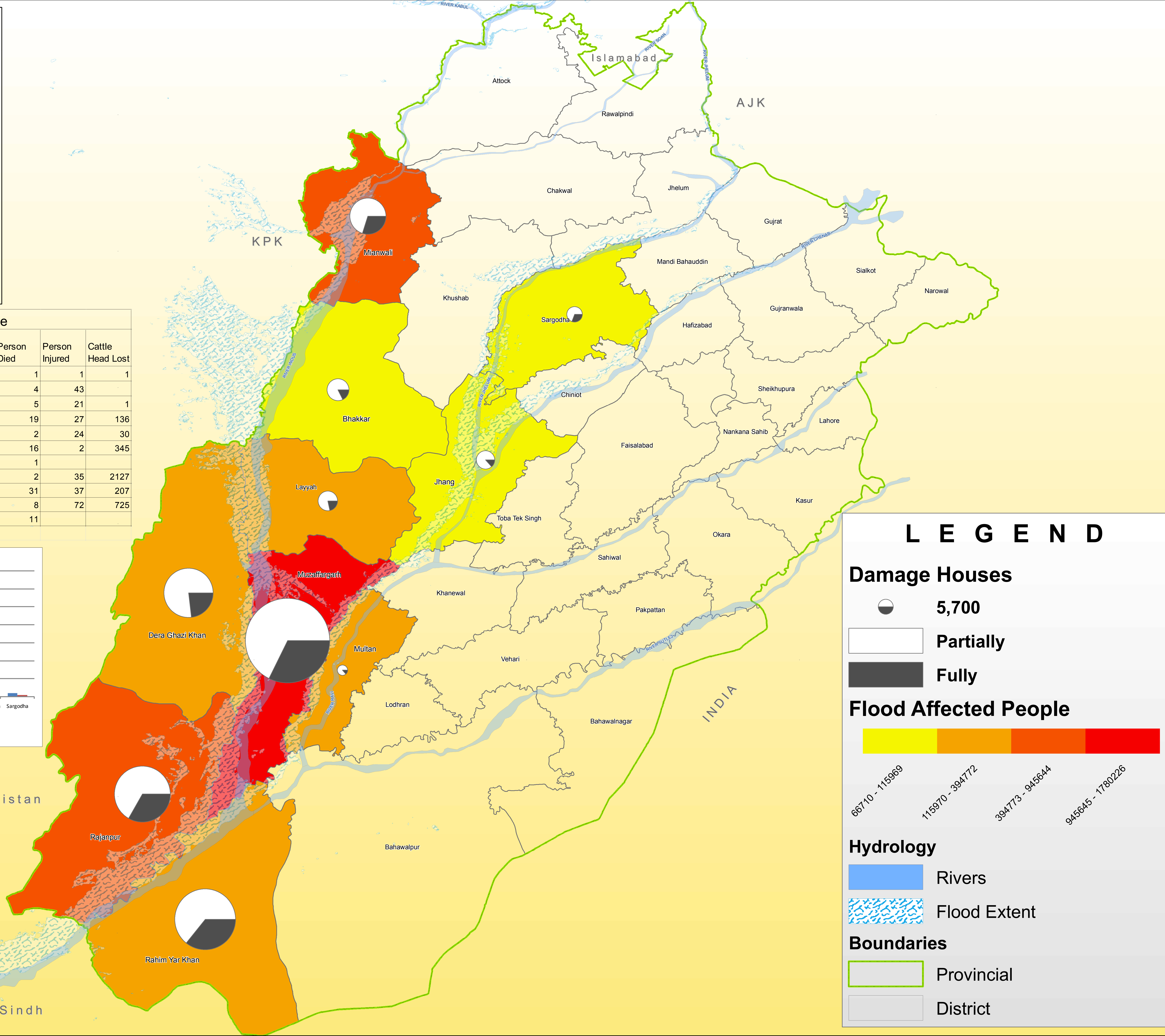
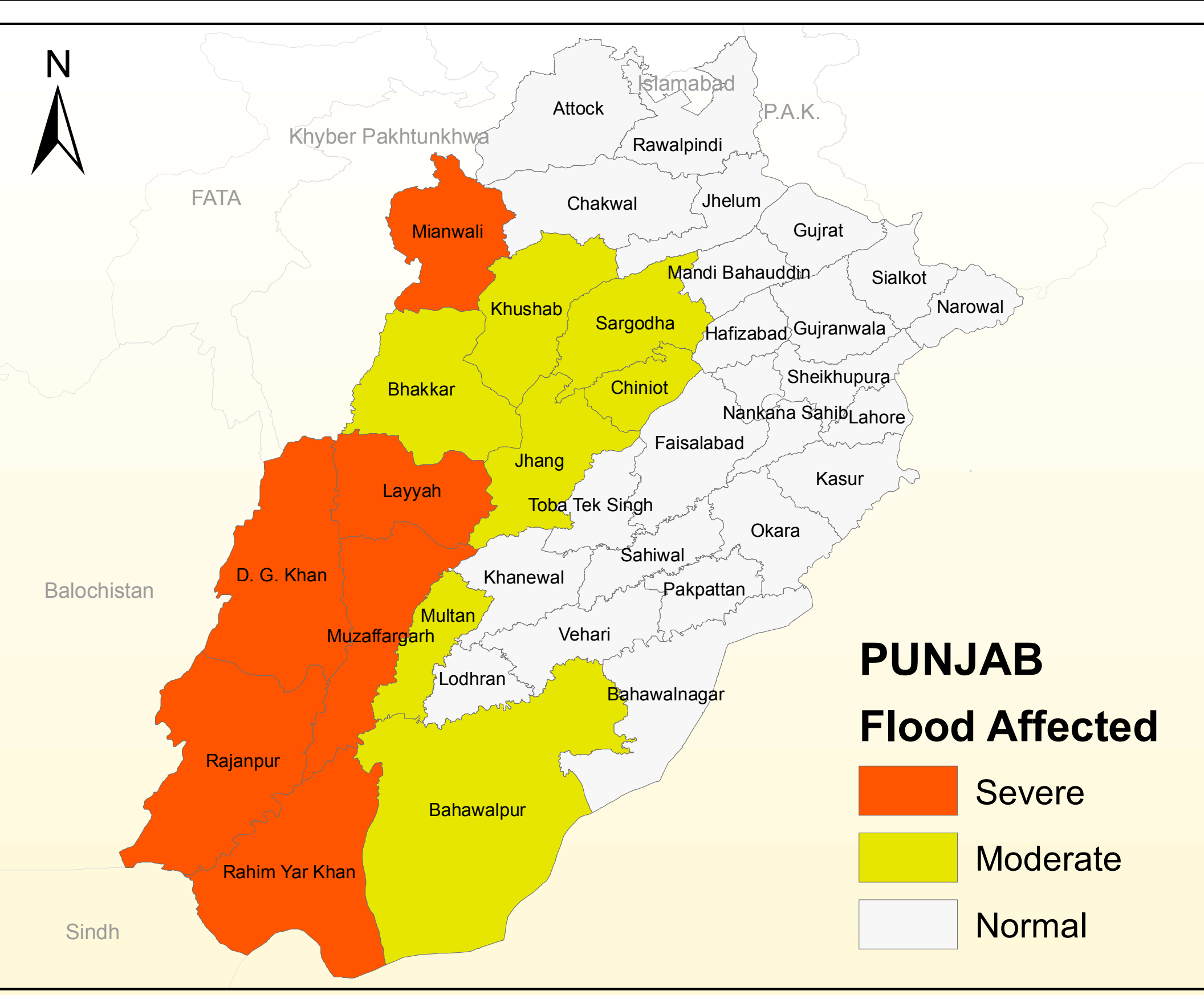




Status of Damage Houses in Punjab Province - 11 October 2010

Source: PDMA/NDMA, UN-HABITAT

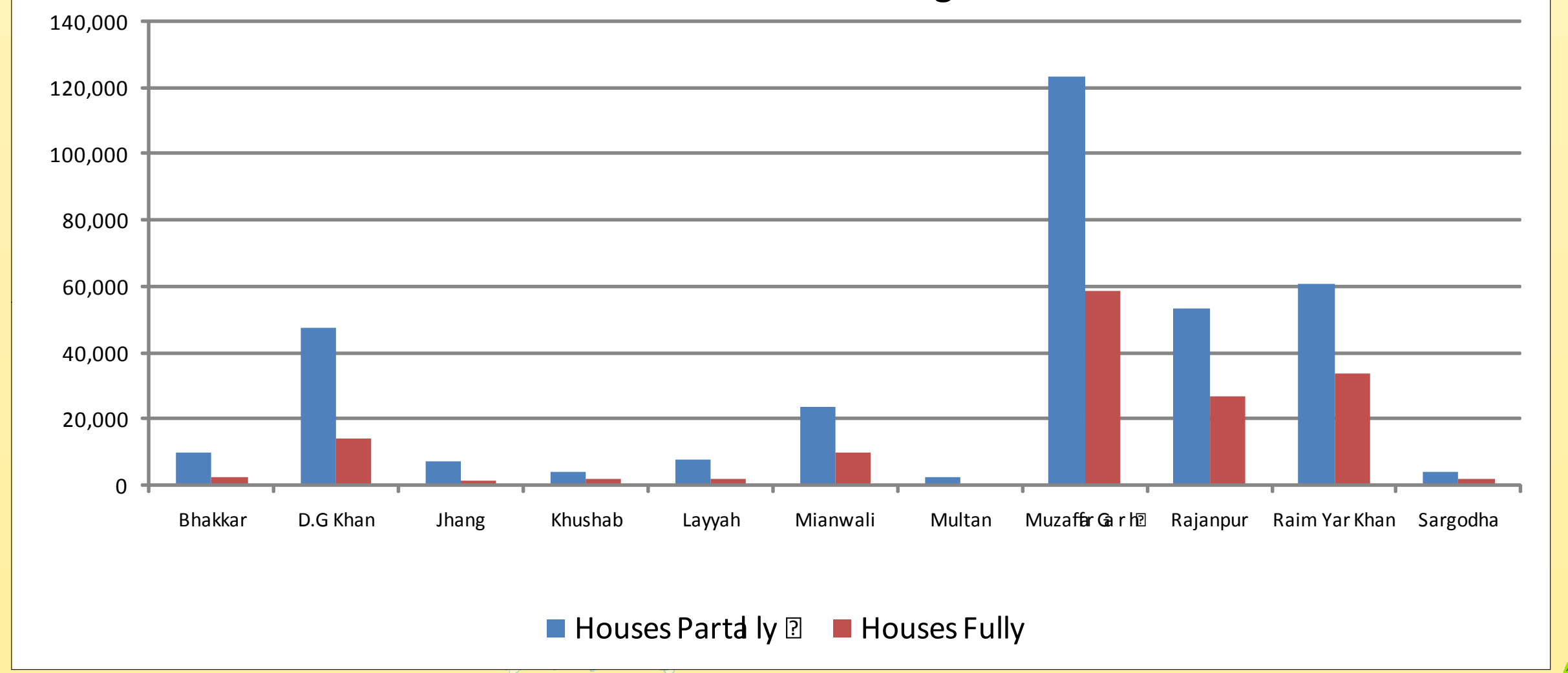


Flood Affected Districts of Punjab Province

District	Villages Affected	Persons Affected	Area Affected Acre	Cropped Area Affected	Houses Partially	Houses Fully	Person Died	Person Injured	Cattle Head Lost
Bhakkar	54	66,710	118,008	27,202	10,090	2,178	1	1	1
D.G Khan	141	263,501	179,125	24,760	47,659	14,323	4	43	
Jhang	29	86,821	391,083	102,256	7,366	1,145	5	21	1
Khushab	39	115,969	162,000	59,710	4,230	1,867	19	27	136
Layyah	122	360,647	236,586	90,000	7,716	2,123	2	24	30
Mianwali	132	672,322	537,100	527,512	23,445	9,993	16	2	345
Multan	61	227,815	64,020	45,015	2,345	361	1		
Muzaffargarh	589	1,780,226	379,642	304,000	123,427	58,764	2	35	2127
Rajanpur	421	945,644	1,020,671	448,752	53,465	26,560	31	37	207
Raim Yar Khan	130	394,772	272,929	117,379	60,874	33,880	8	72	725
Sargodha	60	124,565	109,945	167,518	4,124	1,765	11		

Source: PDMA Govt. of Punjab

District wise status of Damage houses



LEGEND

Damage Houses

- 5,700
- Partially
- Fully

Flood Affected People

- 66710 - 115969
- 115970 - 394772
- 394773 - 945644
- 945645 - 1780226

Hydrology

- Rivers
- Flood Extent

Boundaries

- Provincial
- District

